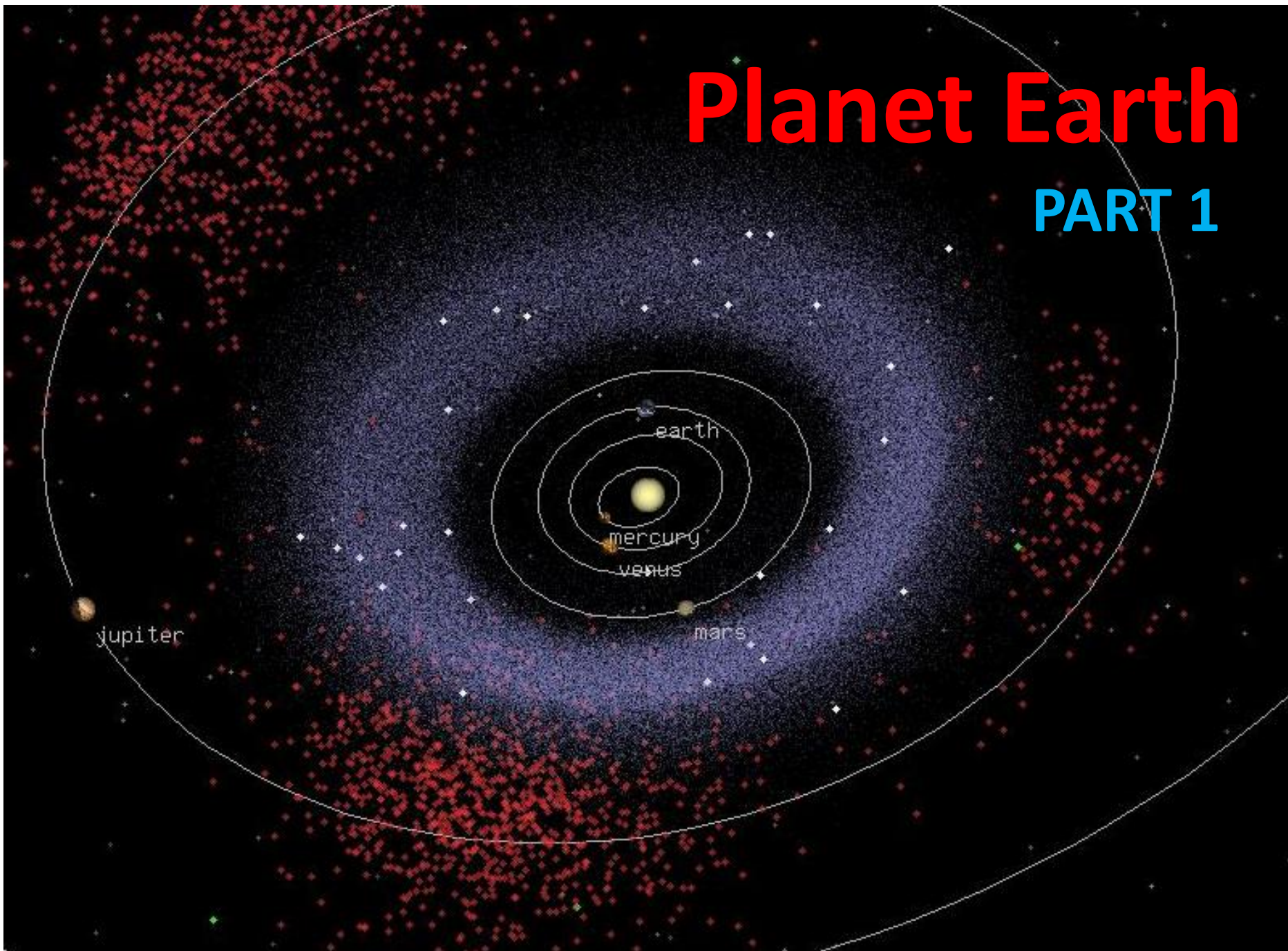
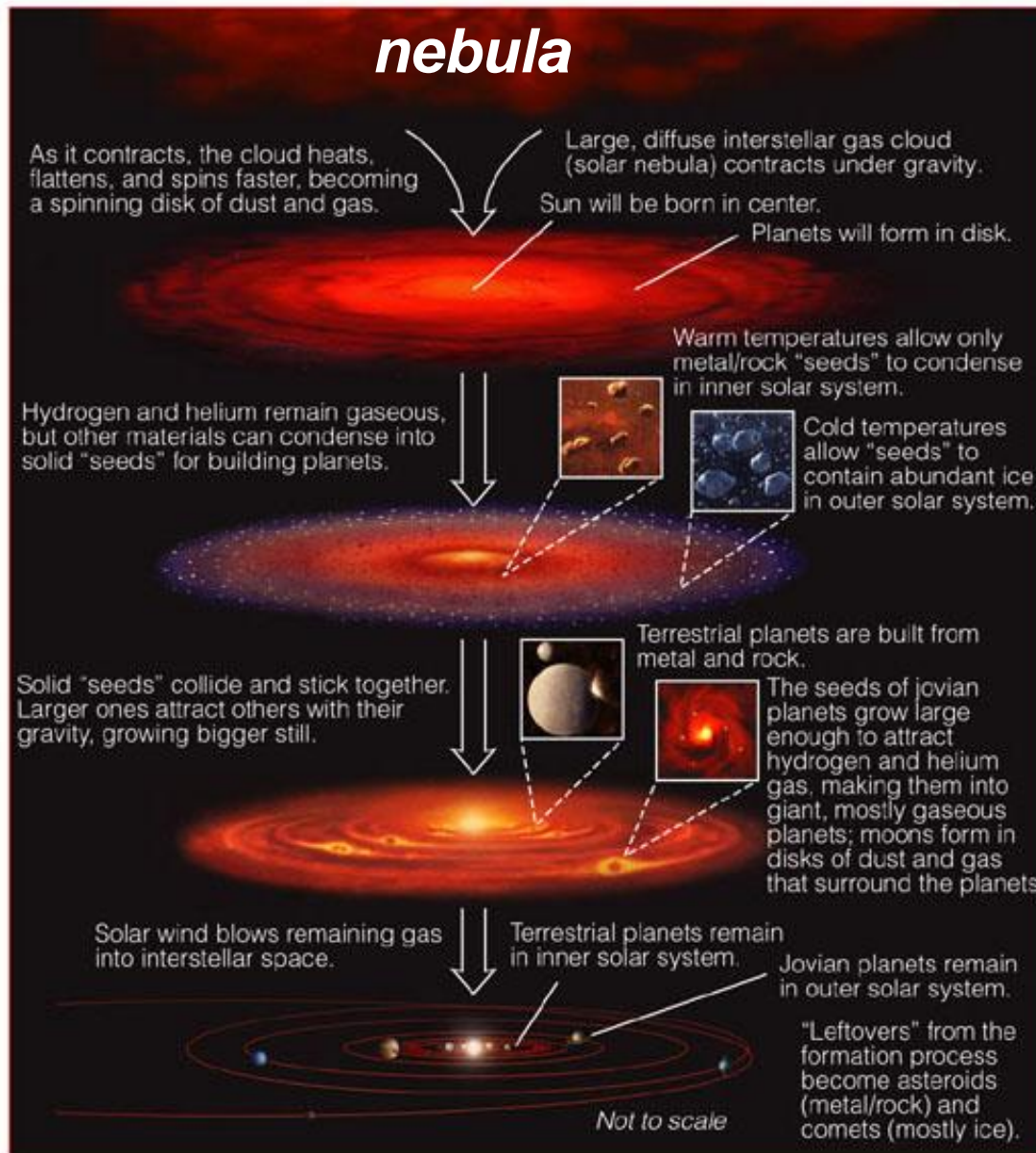


Planet Earth

PART 1



The Formation of the Solar System

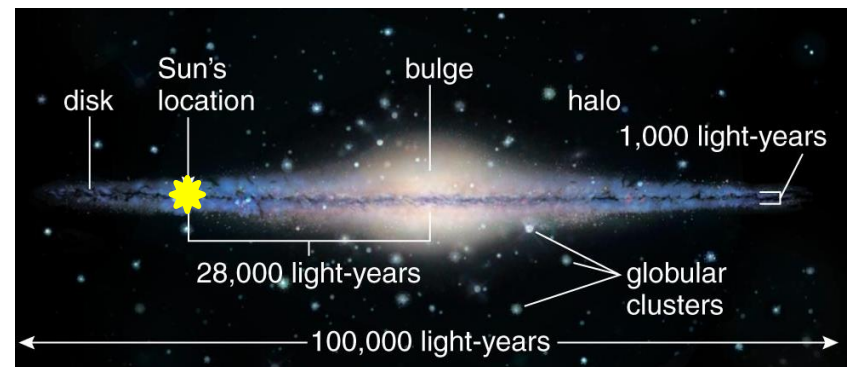
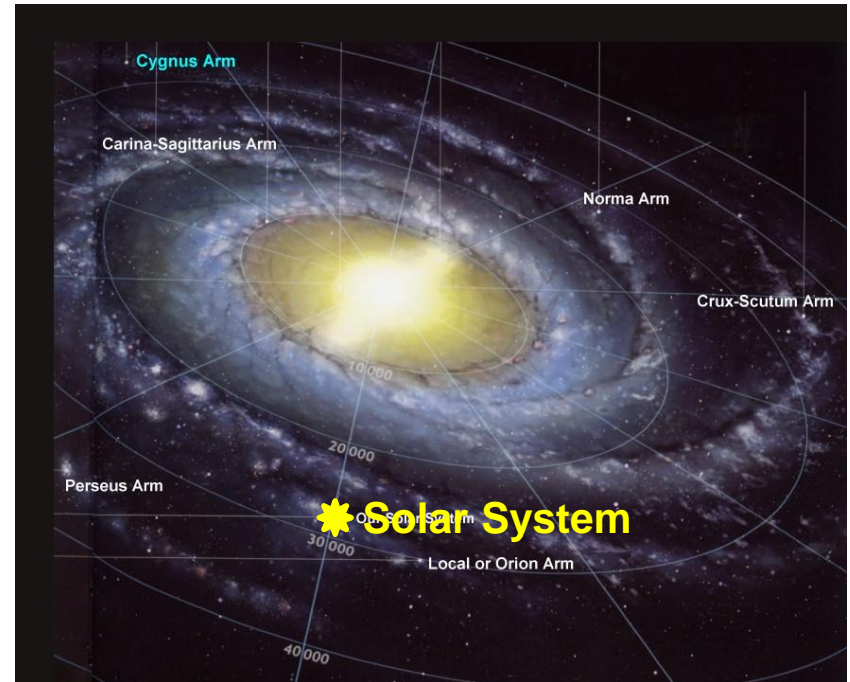


Solar System formed about **4.6 billion years ago**, when gravity pulled together low-density **cloud of interstellar gas and dust** (called a **nebula**).

The Sun, planets, moons, comets, asteroids are believed to form **within ~100 million years**.

Our Galaxy: the Milky Way

- A galaxy is a large, massive system consisting of stars, an interstellar medium of gas and dust, stellar remnants, and dark matter, all bound together by gravity.
- Probably **~200 billion galaxies** in the observable Universe.
- The Milky Way is a **barred spiral galaxy** (we think!) some **~100,000 light-years** in diameter, which contains **100–400 billion stars**. It may contain at least as many planets as well!
- Most galaxies in the Universe appear to be the size about **1/100** of the Milky Way with only a few billion stars.



1 light-year = 5.88 trillion miles

Our Local Group of Galaxies

The total size of the Local Group is **10 million light-years across.**



It contains **more than 50** (mostly *dwarf*) **galaxies.**

Back to Earth...

Earth Facts

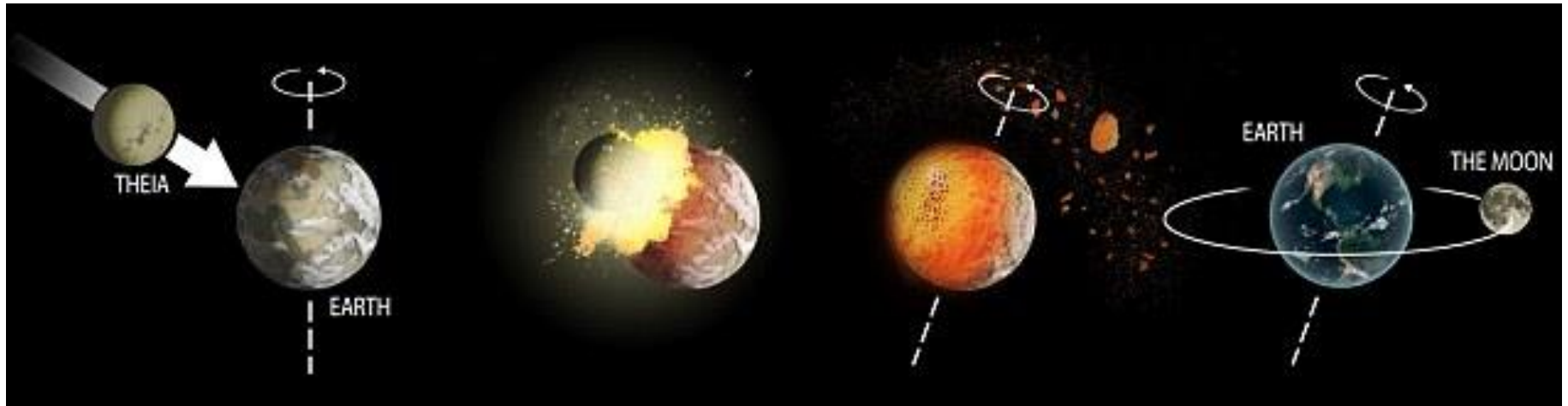
- Earth is a **terrestrial planet** (rocky body), third from the Sun.
- Earth has a *single natural satellite*, the **Moon**.
- Earth has **LIFE!**
- Of the four terrestrial planets in the Solar System:
 - Earth is the largest both in size and mass.
 - Earth has the highest density, the strongest magnetic field, and the fastest rotation.
 - Earth has the highest surface gravity equal to 9.798 m/s.



From the Earth's surface, the apparent sizes of the Sun and the Moon are approximately the same.

Formation of our Moon

The Giant Impact Hypothesis (GIH)



- GIH suggests that the Moon formed out of the debris left over from a **collision between Earth and an astronomical body the size of Mars**, approximately 4.5 billion years ago, about 20 to 100 million years after the Solar System coalesced.
- The colliding body is sometimes called **Theia**.
- **Mystery**: Earth and Moon have almost **identical composition** which is difficult to explain within the Giant Impact Hypothesis...


Earth Shape and Size

- Earth's **shape** is nearly **round/spherical** with a **mean radius** of approximately **6371.0 km (3959 miles)**.
- Notion of spherical Earth was first made by **Pythagoras** in 6th century BC.
- **Aristotle** (4th century BC) provided physical and observational arguments supporting the idea of a spherical Earth:




- Travelers going south see southern constellations rise higher above the horizon.
- The shadow of Earth on the Moon during a lunar eclipse is round.

- Earth's circumference was first estimated by **Eratosthenes** (3th century BC) as 250000 *stades*.



Pythagoras



Aristotle

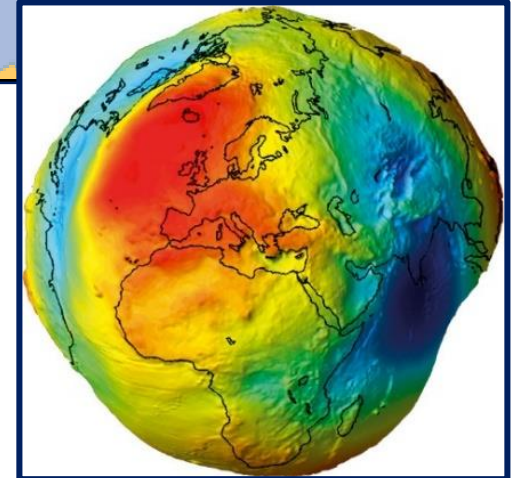
Earth Shape and Size



- **Ferdinand Magellan (1480-1521)** led the 1st expedition around the world that **proved** that Earth is round.




- Actual Earth shape is a sphere flattened along the axis from pole to pole such that there is a bulge around the equator (resulting from the planet's rotation): the **diameter at the equator is 43 km (27 mi) larger than the pole-to-pole diameter.**



The Globe

The Globe is a three-dimensional scale model of Earth (also called **geographical globe** or **terrestrial globe**).

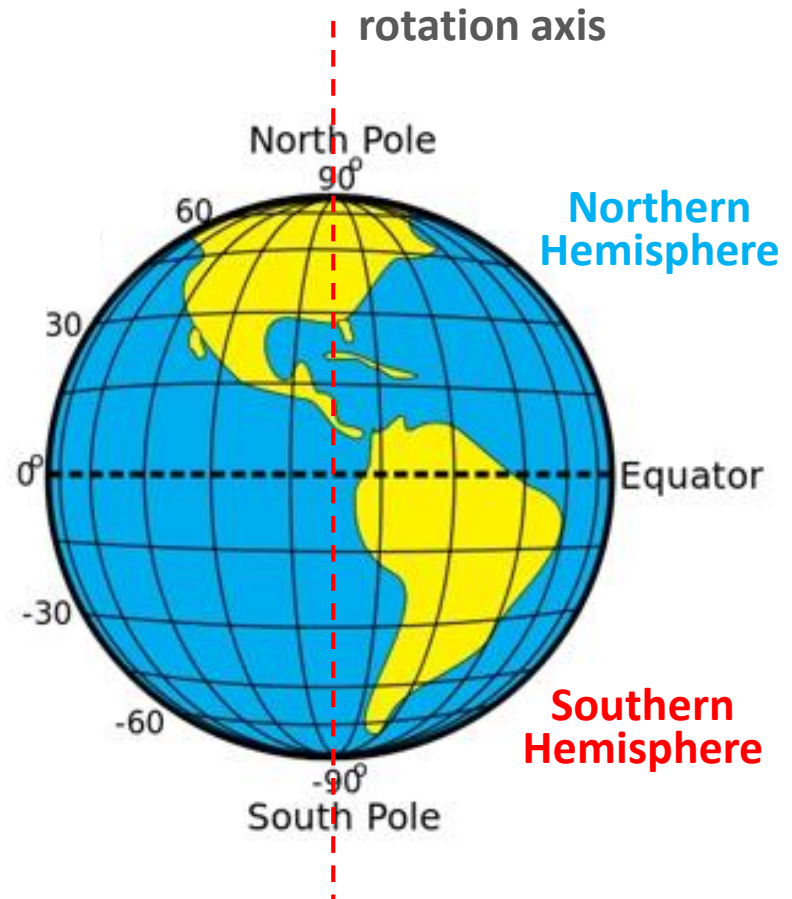
- The earliest known example of the terrestrial globe was constructed **by Crates of Mallus** (who lived on the territory of modern-day Turkey) in the **mid-2nd century BC**.
- The oldest surviving terrestrial globe is the **Erdapfel** (“earth apple”), created in **1492** by Martin Behaim in Nuremberg, Germany. Overlaid with a meticulously painted map, it shows an enlarged Eurasian continent, an oversized Japan and an empty ocean between Europe and Asia.
- The world’s largest geographical globe is the **Unisphere** in Queens, New York (12-story high!).



Earth's Axis, Poles and Equator

Our planet Earth spins around on an imaginary line running through it. This line is called the Earth's axis. The two points where axis meets the surface are called the **Geographic North Pole** and the **Geographic South Pole**.

- The area around the North Pole is called the **Arctic**, while the area around the South Pole is called the **Antarctic**.
- The **Equator** is an imaginary line on the Earth's surface which is at equal distance from the North Pole and South Pole. It is about 40,075 km (24,901 mi) long; 78.7% is across water and 21.3% is over land.
- The Equator divides Earth into the **Northern Hemisphere** and **Southern Hemisphere**.



North Pole vs South Pole

| Arctic | Antarctic |
|--------------|----------------|
| What kind | of surface? |
| How much ice | does it have? |
| How much oil | does it store? |
| How | cold? |
| Unique | fauna? |

